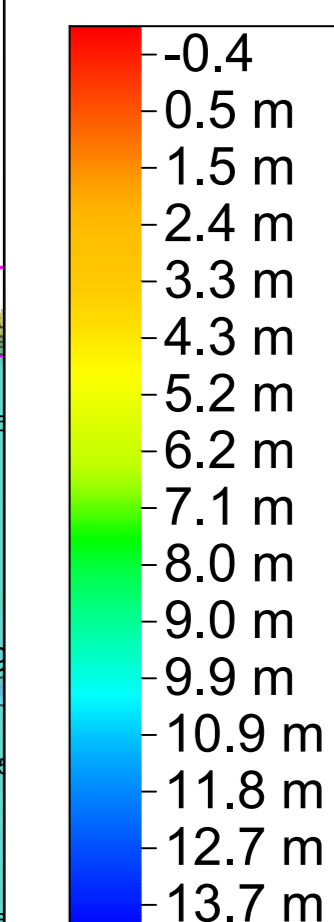



KEY PLAN

LEGEND




Maintenance Dredge Design

Navigation Buoys



GENERAL NOTES

- Soundings: Navigation Depths - Shoal Bias  
Meters below datum
- Contours: 1 meter interval
- Datum: Chart Datum (OD Malin - 2.51 m)
- Projection: Geographic - WGS84
- Survey Location: Dublin Port
- Survey method: Multibeam echosounder
- Survey Date: August 2021



Date:	Rev:	Description:	Drawn By:
20/09/2021	0	Issue	MT



Drawing information

Client: Dublin Port Company	Scale: A0 @ 1:2000
Project: Dublin Port Quarter bathymetric surveys	Drawing date: 20/09/2021
Drawing title: Bathymetric Chart 04 - Q3 2021	Drawn by: MT
Job No.: 2108_DP_Q3_001	

