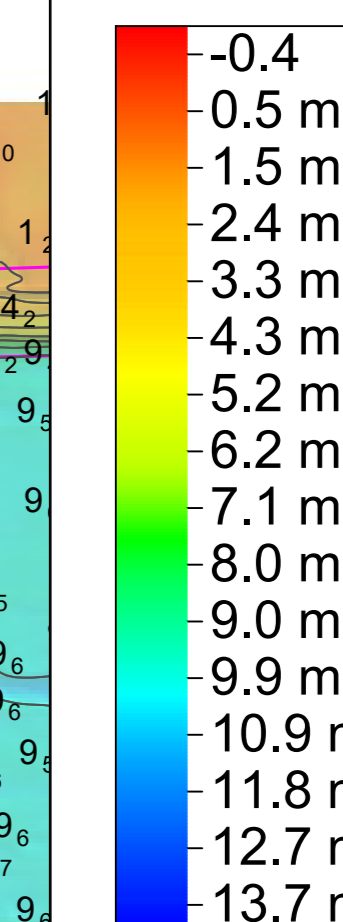



KEY PLAN

LEGEND




- Maintenance Dredge Design
- Navigation Buoys



GENERAL NOTES

- Soundings: Navigation Depths - Shoal Bias
Meters below datum
- Contours: 1 meter interval
- Datum: Chart Datum (OD Malin - 2.51 m)
- Projection: Geographic - WGS84

Survey Location: Dublin Port
Survey method: Multibeam echosounder
Survey Date: December 2021



Date:	Rev:	Description:	Drawn By:
24/01/2022	0	Issue	TD



Drawing information

Client: Dublin Port Company	Scale: A0 @ 1:2000
Project: Dublin Port Quarter bathymetric surveys	Drawn by: TD
Drawing title: Bathymetric Chart 04 - Q4 2021	
Job No.: 2112_DP_Q4_001	
Drawing date: 24/01/2022	

