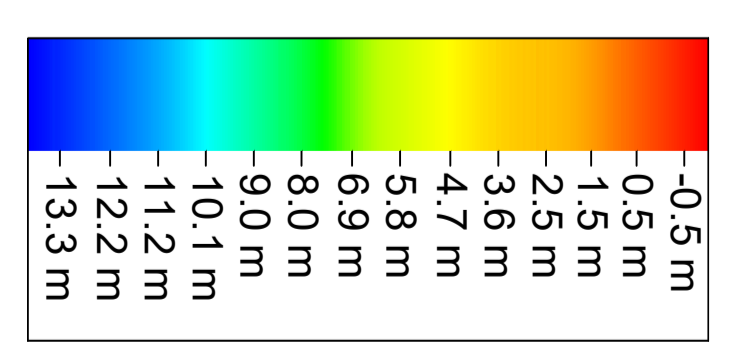
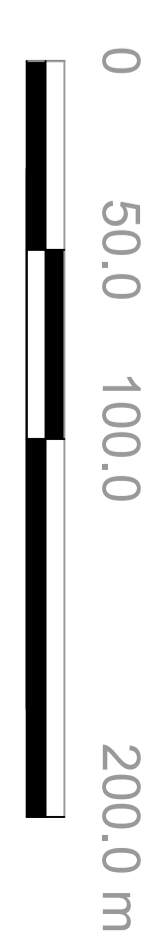


KEY PLAN

LEGEND



- Maintenance Dredge Design
- Navigation Buoys




GENERAL NOTES

- Soundings: Navigation Depths - Shoal Bias
Meters below datum
- Contours: 1 meter interval
- Datum: Chart Datum (OD Malin - 2.51 m)
- Projection: Geographic - WGS84
- Survey Location: Dublin Port
- Survey method: Multibeam echosounder
- Survey Date: 04, 05, 06, 07 and 13 of July 2022



Date:	Rev:	Description:	Drawn By:
27/07/2022	0	Issue	MT



Drawing Information
 Client: Dublin Port Company
 Project: Dublin Port Quarter bathymetric surveys
 Drawing title: Bathymetric Chart 03 - Q2 2022
 Job No.: 2207_DP_Q2_001
 Scale: A0 @ 1:2000
 Drawing date: 27/07/2022
 Drawn by: MT