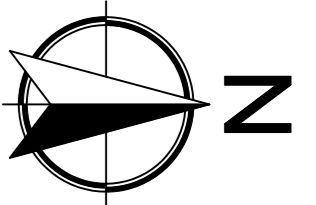
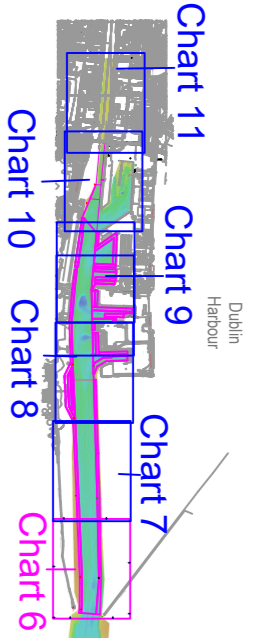


000°00'30.00" W

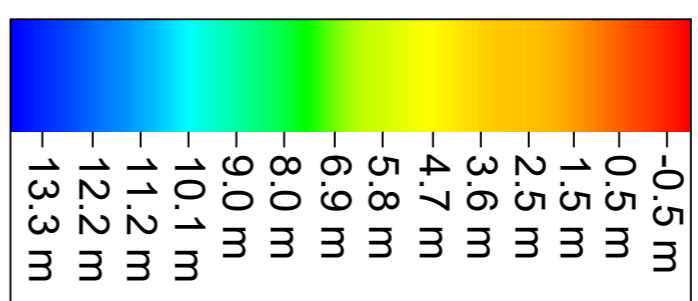
000°00'30.00" W

KEY PLAN

A1 Charts

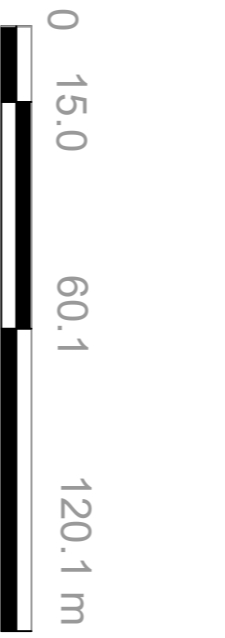


LEGEND



- Maintenance dredge design
- Navigation Buoy's position

Scale



GENERAL NOTES

- Soundings: Navigation Depths - Shoal Bias
Meters below datum
- Contours: 1 meter interval
7.8 meters level (in bed)
- Datum: Chart datum (OD Mean) - 2.51 m
- Projection: Geographic - WGS84
- Survey Location: Dublin Port
- Survey month: Multiple
- Survey Date: 8th, 9th and 10th of June 2020

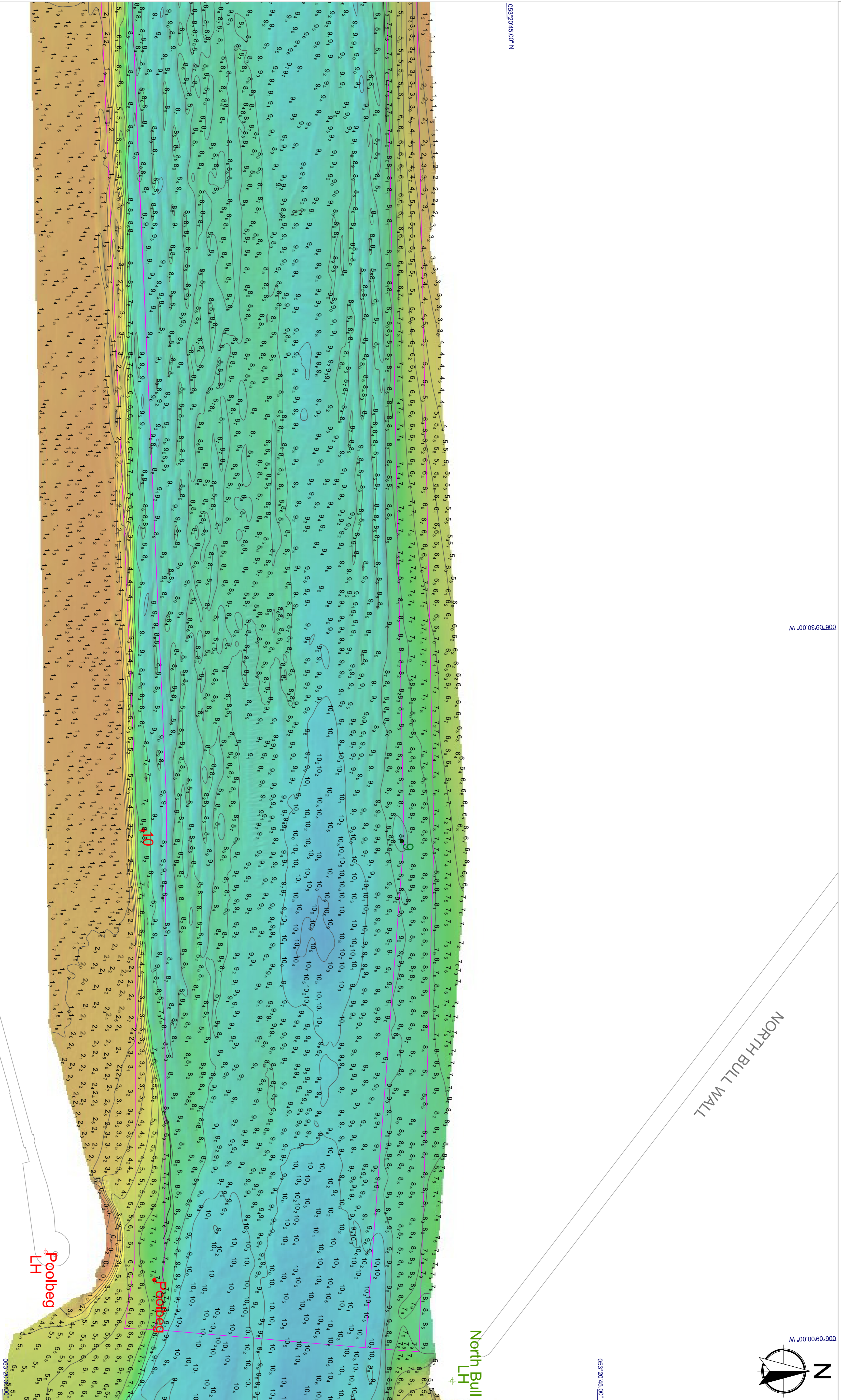
Drawing revision

Date	Rev	Description	Drawn By
16/06/2020	0	Issue	MT



Drawing Information

Client:	Dublin Port Company
Project:	Dublin port Periodic bathymetric surveys
Drawing Title:	Bathymetry Chart 06 - Q2 2020
Job No:	2006_DP_Q2_001
Drawing date:	16/06/2020
Scale:	A1 @ 1:1500
Drawn By:	MT



005°20'30.00" N

GREAT SOUTH WALL

NORTH BULL WALL

North Bull LH

Poolbeg LH

000°00'30.00" W

000°00'30.00" W