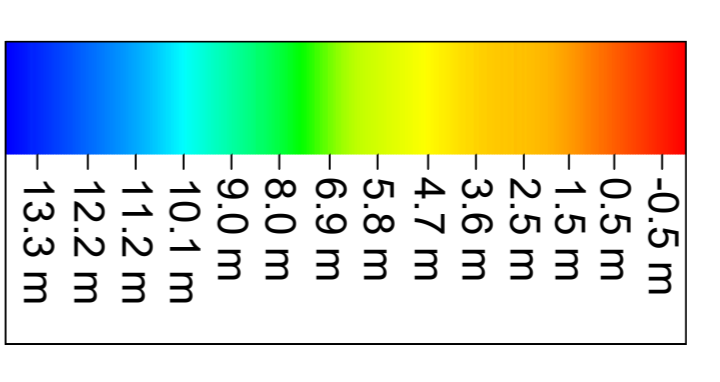
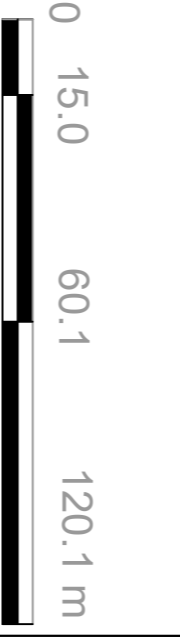


LEGEND



- Maintenance dredge design
- Navigation Buoy's position

Scale




GENERAL NOTES

- Soundings: Navigation Depths - Shoal Bas
- Contours: 1 meter interval
- Contours: 7.8 meters level (in bold)
- Datum: Chart Datum (OD Mean - 2.51 m)
- Projection: Geographic - WGS84
- Survey Location: Dublin Port
- Survey method: Multibeam
- Survey Date: 8th, 9th and 10th of June 2020

Drawing revision

Date	Rev	Description	Drawn By
16/06/2020	0	Issue	MT



COMHLACHT CHALFAORT
AITHA CLAIHTH
DUBLIN PORT COMPANY

Drawing Information

Client:	Dublin Port Company
Project:	Dublin port Periodic bathymetric surveys
Drawing Title:	Bathymetry Chart 08 - Q2 2020
Job No:	2016_DP_Q2_001
Drawing date:	16/06/2020
Scale:	A1 @ 1:1500
Drawn By:	MT