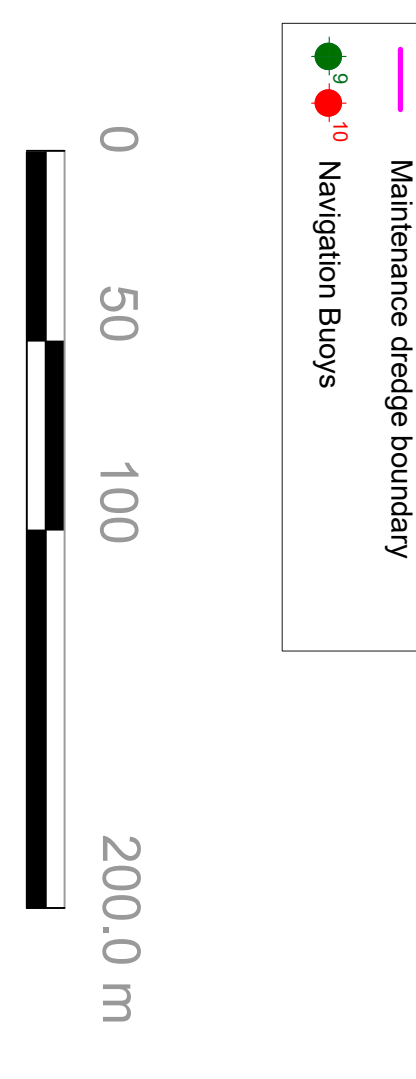
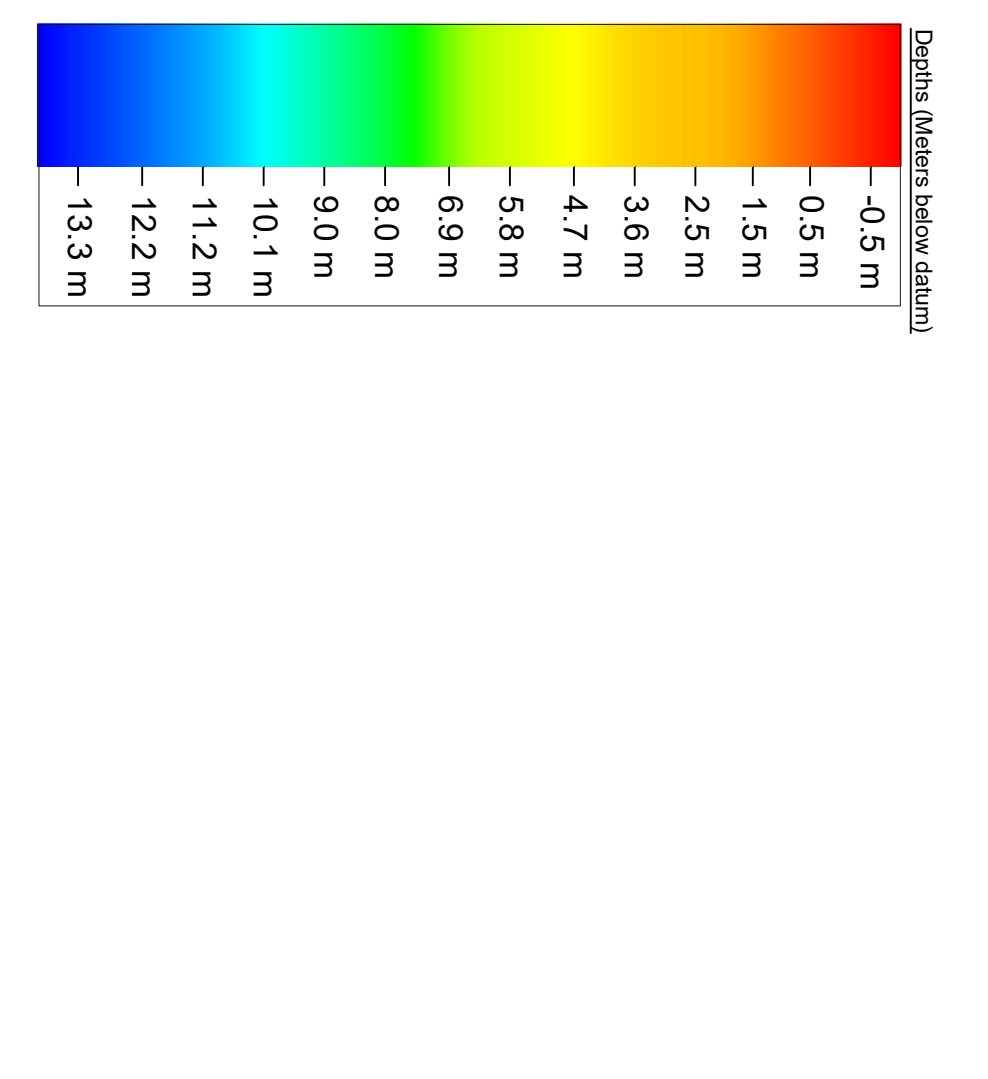


KEY PLAN

LEGEND



GENERAL NOTES

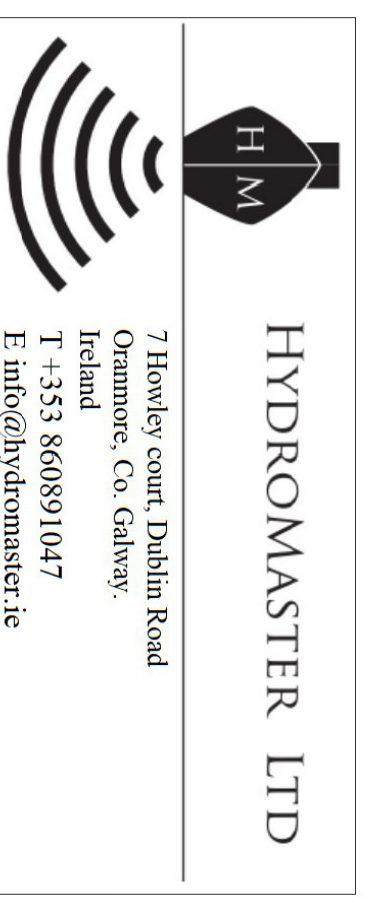
Soundings: Navigation Depths - Shoal Bias
Meters below datum

Contours: 1 meter interval
7.8 meters level (in bold)

Datum: Chart Datum (OD Mean - 251 m)

Projection: Geographic - WGS84

Survey Location: Dublin Port
Survey Method: Multibeam echosounder
Survey Date: 30/09/2020 to 02/10/2020



HYDROMASTER LTD
7 Fenwick Court, Dublin Road
Orrinstown, Co. Galway
Tel: 091 869801/47
Email: info@hydromaster.ie

Date:	Rev:	Description:	Drawn By:
11/09/2020	0	Issue	MT
29/10/2020	1	Issue with Post Maintenance Dredge survey	MT



COMHLACHT CHALAFORT
DUBLIN PORT COMPANY

Drawing Information

Client: Dublin Port Company

Project: Dublin Port Quarter bathymetric surveys

Drawing title: Bathymetric Chart 02 - Q3 2020

JOB No.: 2009-2010_DP_Q3_001

Scale: A0 @ 1:2000

Drawing date: 29/10/2020

Drawn by: MT