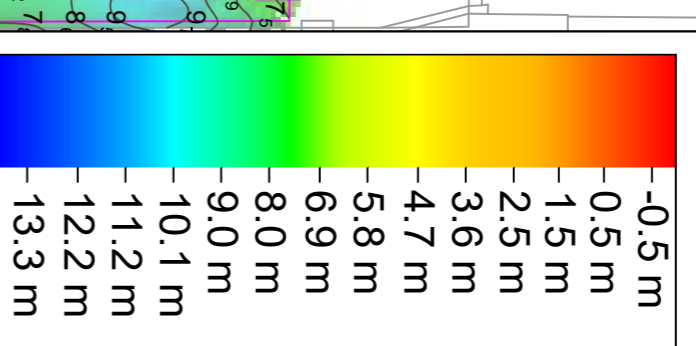


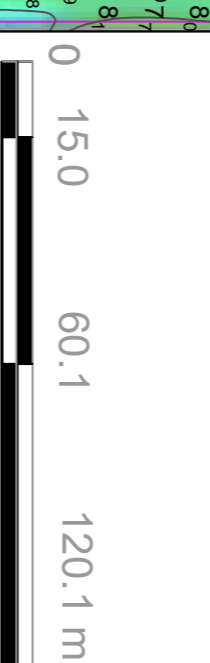
KEY PLAN

LEGEND



- Maintenance Dredge Design
- Navigation Buoys

Scale




GENERAL NOTES

- Soundings: Navigation Depths - Show Bias
- Contours: 1 meter Interval
- Datum: Chart Datum (OD Mean - 2.51 m)
- Projection: Geographic - WGS84
- Survey Location: Dublin Port
- Survey method: Multibeam echosounder
- Survey Date: 04, 05, 06, 07 and 13 of July 2022

Drawing/revision

Date	Rev.	Description	Drawn By
27/07/2022	0	Issue	MT
			MT



Drawing Information

Client:	Dublin Port Company
Project:	Dublin Port Quarter bathymetric surveys
Drawing Title:	Bathymetric Chart 09 - Q2 2022
Job No.:	2207_DP_Q2_001
Scale:	A1 @ 1:1500
Drawing Date:	27/07/2022
Drawn By:	MT

