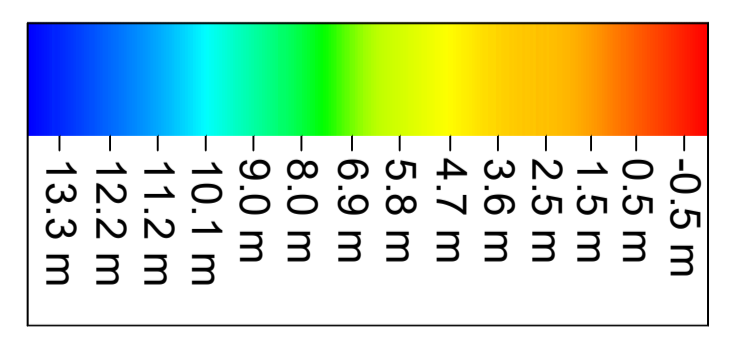
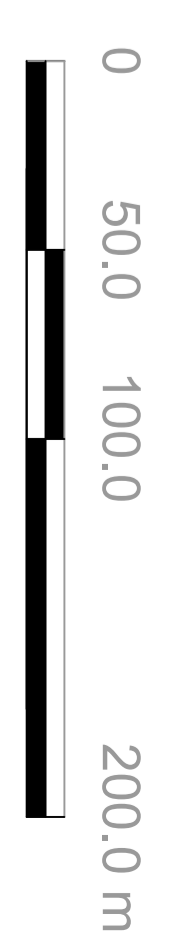


**KEY PLAN**

**LEGEND**



- Maintenance Dredge Design
- Navigation Buoys



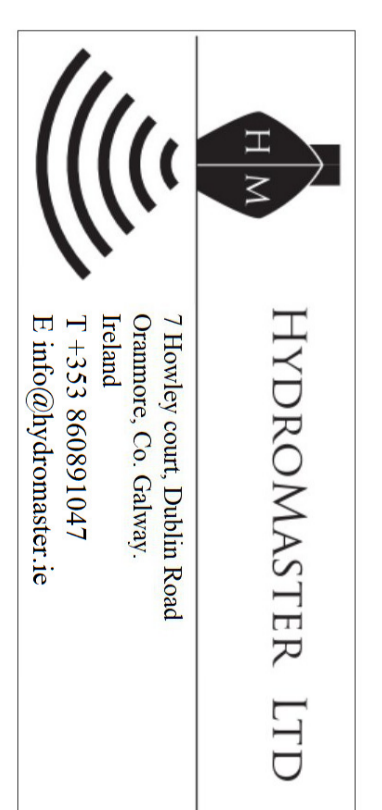
**GENERAL NOTES**

Soundings: Navigation Depths - Shoal Blais  
Meters below datum

Contours: 1 meter Interval

Datum: Chart Datum (OD Malin - 2.51 m)  
Projection: Geographic - WGS84

Survey Location: Dublin Port  
Survey method: Multibeam echosounder  
Survey Date: 04th, 05th, 06th, 07th, 11th April 2023



Date:	Rev:	Description:	Drawn By:
18/04/2023	0	Issue	MT

**Drawing Information**

Client: Dublin Port Company

Project: Dublin Port Quarter bathymetric surveys

Drawing title: Bathymetric Chart 01 - Q2 2023

Job No.: 2304\_DP\_Q2\_01

Drawing date: 18/04/2023

Scale: A0 @ 1:2000

Drawn by: MT