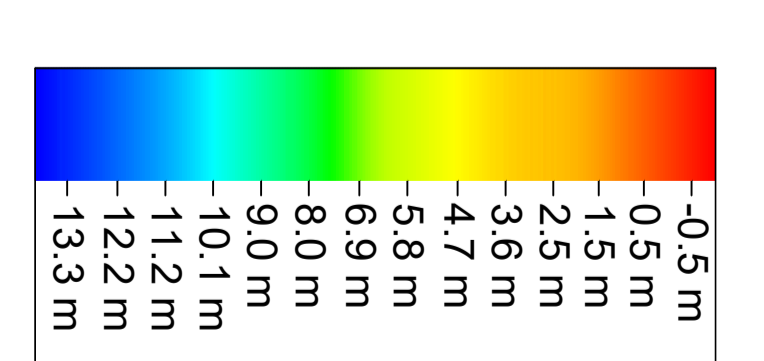
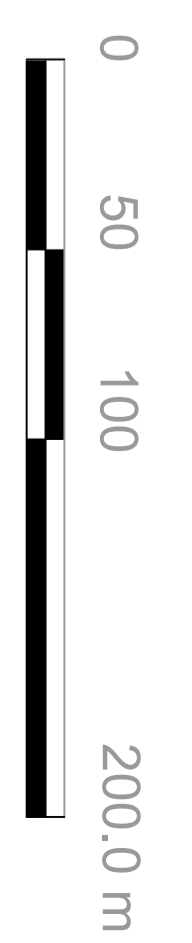


KEY PLAN

LEGEND



- Maintenance Dredge Design
- Navigation Buoys



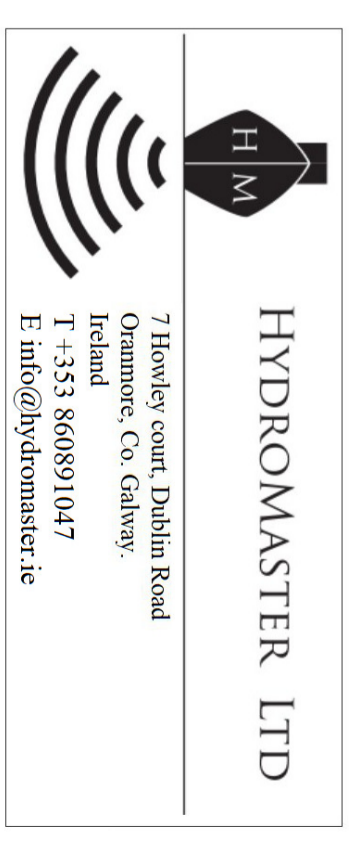
GENERAL NOTES

Soundings: Navigation Depths - Shoal Bias
Meters below datum

Contours: 1 meter interval

Datum: Chart Datum (OD Mean - 2.51 m)
Geographic - WGS84

Survey Location: Dublin Port
Survey method: Multibeam echosounder
Survey Date: 04th, 05th, 06th, 07th, 11th April 2023



Date	Rev	Description	Drawn By
18/04/2023	0	Issue	MT



Drawing Information

Client: Dublin Port Company

Project: Dublin Port Quarter bathymetric surveys

Drawing title: Bathymetric Chart 02 - Q2 2023

Job No.: 2304_DP_Q2_01

Drawing date: 18/04/2023

Scale: A0 @ 1:2000

Drawn by: MT