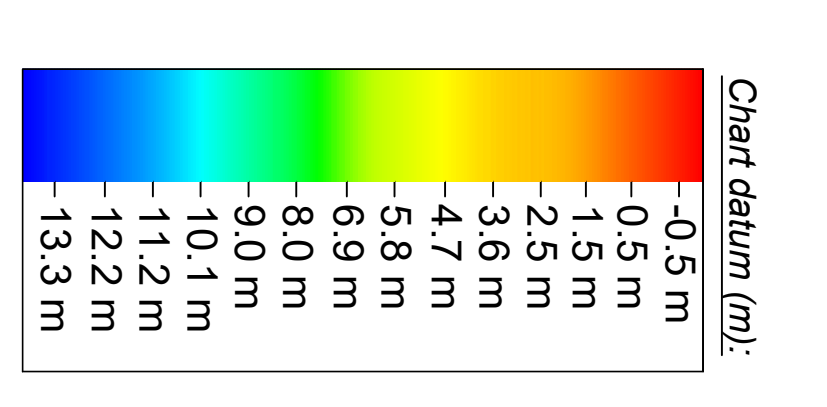
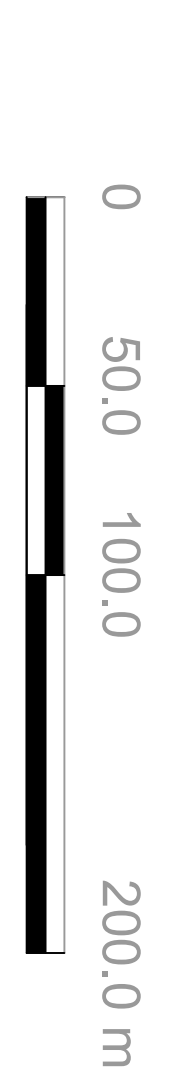


KEY PLAN

Legend:



- Maintenance Dredge Design 2023
- Navigation Buoys




General notes:

- Contours: 1 meter Interval
- Soundings: Navigation Depths - Shoal Bias
Meters below datum
- Datum: Chart Datum (OD Mean - 2.51 m)
- Projection: Geographic - WGS84
- Survey Location: Dublin Port
- Survey method: Multibeam echosounder
- Survey Date: 21st to 25th of August 2023
28th and 31st of August 2023
3rd and 13th of September 2023

Contractor:

Date:	Rev:	Description:	Drawn By:
21/09/2023	0	Issue	TD

Client:



Drawing information:
 Project: Dublin Port Quarter bathymetric surveys
 Client: Dublin Port Company
 Drawing title: Bathymetric Chart 04 - Quarter 3 - 2023
 Job No.: 2309_DP_Q3_01
 Scale: A0 @ 1:2000
 Drawing date: 21/09/2023
 Drawn by: TD