

IMPORTANT USER NOTE:
THE VIEWER OF THIS MAP SHOULD REFER TO THE DISCLAIMER, GUIDANCE NOTES AND CONDITIONS OF USE THAT ACCOMPANY THIS MAP.

Legend

- 10% Tidal AEP Event
- 0.5% Tidal AEP Event
- 0.1% Tidal AEP Event
- Modelled River Centreline
- AFA Extents
- Node Point

Node ID **Node Label**

FINAL

REV:	NOTE:	DATE:
------	-------	-------

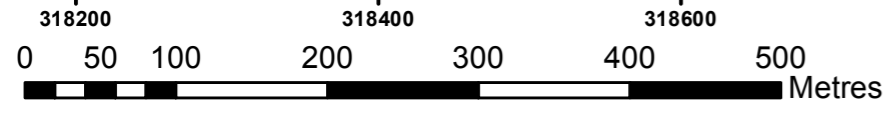


OPW
The Office of Public Works

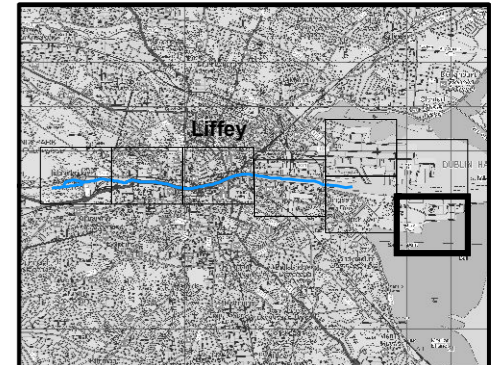
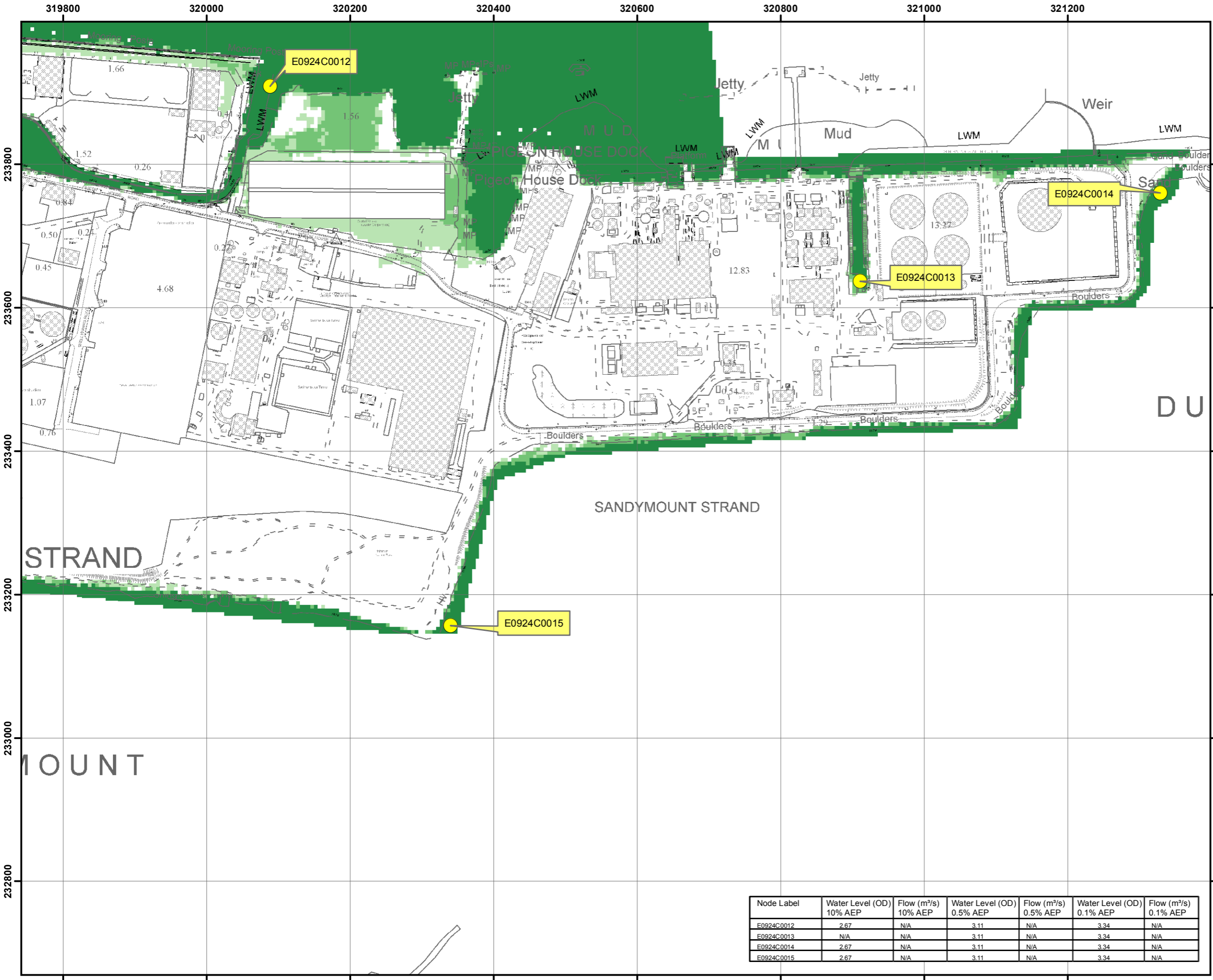
RPS

The Office of Public Works Elmwood House T +44(0) 28 90 667914
 Jonathan Swift Street 74 Boucher Road F +44(0) 28 90 668286
 Trim Belfast W www.rpsgroup.com
 Co Meath BT12 6RZ E ireland@rpsgroup.com

Node Label	Water Level (OD) 10% AEP	Flow (m ³ /s) 10% AEP	Water Level (OD) 0.5% AEP	Flow (m ³ /s) 0.5% AEP	Water Level (OD) 0.1% AEP	Flow (m ³ /s) 0.1% AEP
09LIFF00007	2.67	244.31	3.11	250.36	3.34	253.81
E0924C0003	2.67	N/A	3.11	N/A	3.34	N/A
E0924C0011	2.67	N/A	3.11	N/A	3.34	N/A
E0924C0016	2.67	N/A	3.11	N/A	3.34	N/A
E0924C0017	2.67	N/A	3.11	N/A	3.34	N/A



Map:
Liffey Tidal Flood Extents
Map Type: EXTENT
Source: TIDAL
Map Area: COASTAL
Scenario: CURRENT
Drawn By : C.C. **Date :** 28 July 2016
Checked By : A.S. **Date :** 28 July 2016
Approved By : S.P. **Date :** 28 July 2016
Drawing No. :
E09LIF_EXCCD_F0_05
Map Series : Page 5 of 8
Drawing Scale : 1:5,000 @ A3



IMPORTANT USER NOTE:
 THE VIEWER OF THIS MAP SHOULD REFER TO THE DISCLAIMER, GUIDANCE NOTES AND CONDITIONS OF USE THAT ACCOMPANY THIS MAP.

- Legend**
- 10% Tidal AEP Event
 - 0.5% Tidal AEP Event
 - 0.1% Tidal AEP Event
 - Modelled River Centreline
 - AFA Extents
 - Node Point
 - Node ID
 - Node Label

FINAL

REV:	NOTE:	DATE:
------	-------	-------



The Office of Public Works
 Jonathan Swift Street
 Trim
 Co Meath

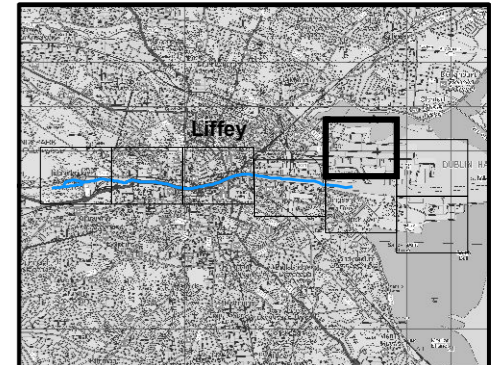
Elmwood House
 74 Boucher Road
 Belfast
 BT12 6RZ

T +44(0) 28 90 667914
 F +44(0) 28 90 668286
 W www.rpsgroup.com
 E ireland@rpsgroup.com

Map:	
Liffey Tidal Flood Extents	
Map Type: EXTENT	
Source: TIDAL	
Map Area: COASTAL	
Scenario: CURRENT	
Drawn By : C.C.	Date : 28 July 2016
Checked By : A.S.	Date : 28 July 2016
Approved By : S.P.	Date : 28 July 2016
Drawing No. :	
E09LIF_EXCCD_F0_06	
Map Series : Page 6 of 8	
Drawing Scale : 1:5,000 @ A3	

Node Label	Water Level (OD)		Flow (m ³ /s)		Water Level (OD)		Flow (m ³ /s)	
	10% AEP	0.5% AEP	10% AEP	0.5% AEP	0.1% AEP	0.1% AEP	0.1% AEP	
E0924C0012	2.67	N/A	3.11	N/A	3.34	N/A	N/A	
E0924C0013	N/A	N/A	3.11	N/A	3.34	N/A	N/A	
E0924C0014	2.67	N/A	3.11	N/A	3.34	N/A	N/A	
E0924C0015	2.67	N/A	3.11	N/A	3.34	N/A	N/A	





IMPORTANT USER NOTE:
THE VIEWER OF THIS MAP SHOULD REFER TO THE DISCLAIMER, GUIDANCE NOTES AND CONDITIONS OF USE THAT ACCOMPANY THIS MAP.

- Legend**
- 10% Tidal AEP Event
 - 0.5% Tidal AEP Event
 - 0.1% Tidal AEP Event
 - Modelled River Centreline
 - AFA Extents
 - Node Point
 - Node ID
 - Node Label

FINAL

REV:	NOTE:	DATE:
------	-------	-------



The Office of Public Works
Jonathan Swift Street
Trim
Co Meath

Elmwood House
74 Boucher Road
Belfast
BT12 6RZ

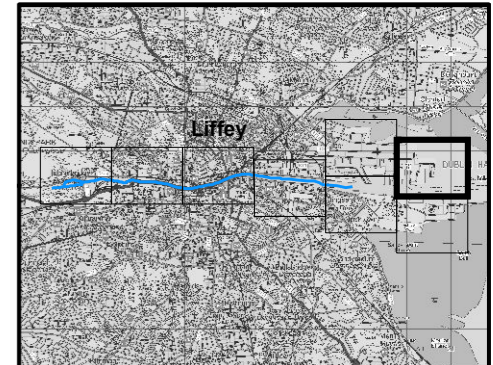
T +44(0) 28 90 667914
F +44(0) 28 90 668286
W www.rpsgroup.com
E ireland@rpsgroup.com

Map:	Liffey Tidal Flood Extents
Map Type:	EXTENT
Source:	TIDAL
Map Area:	COASTAL
Scenario:	CURRENT
Drawn By:	C.C. Date : 28 July 2016
Checked By:	A.S. Date : 28 July 2016
Approved By:	S.P. Date : 28 July 2016
Drawing No.:	E09LIF_EXCCD_F0_07
Map Series:	Page 7 of 8
Drawing Scale:	1:5,000 @ A3





Node Label	Water Level (OD) 10% AEP	Flow (m³/s) 10% AEP	Water Level (OD) 0.5% AEP	Flow (m³/s) 0.5% AEP	Water Level (OD) 0.1% AEP	Flow (m³/s) 0.1% AEP
E0924C0004	N/A	N/A	3.11	N/A	3.34	N/A
E0924C0005	N/A	N/A	N/A	N/A	3.31	N/A
E0924C0006	N/A	N/A	3.11	N/A	3.34	N/A
E0924C0007	N/A	N/A	N/A	N/A	3.31	N/A
E0924C0008	N/A	N/A	N/A	N/A	3.32	N/A



IMPORTANT USER NOTE:
 THE VIEWER OF THIS MAP SHOULD REFER TO THE DISCLAIMER, GUIDANCE NOTES AND CONDITIONS OF USE THAT ACCOMPANY THIS MAP.

- Legend**
- 10% Tidal AEP Event
 - 0.5% Tidal AEP Event
 - 0.1% Tidal AEP Event
 - Modelled River Centreline
 - AFA Extents
 - Node Point
 - Node ID

FINAL

REV:	NOTE:	DATE:
------	-------	-------



The Office of Public Works
Jonathan Swift Street
Trim
Co Meath

Elmwood House
74 Boucher Road
Belfast
BT12 6RZ
Eireland@rpsgroup.com

T +44(0) 28 90 667914
F +44(0) 28 90 668286
W www.rpsgroup.com

Map:	
Liffey Tidal Flood Extents	
Map Type: EXTENT	
Source: TIDAL	
Map Area: COASTAL	
Scenario: CURRENT	
Drawn By : C.C.	Date : 28 July 2016
Checked By : A.S.	Date : 28 July 2016
Approved By : S.P.	Date : 28 July 2016
Drawing No. : E09LIF_EXCCD_F0_08	
Map Series : Page 8 of 8	
Drawing Scale : 1:5,000 @ A3	

