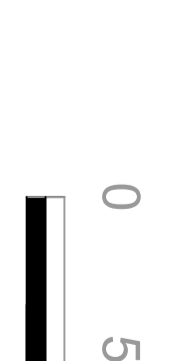
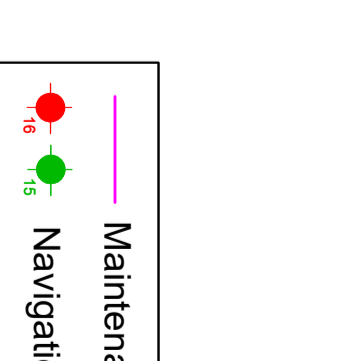
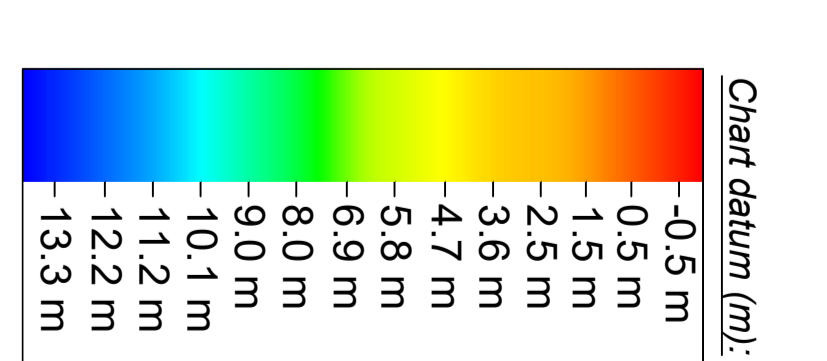


**KEY PLAN**

**Legend:**



**General notes:**

- Soundings: Navigation Depths - Shoal Bias  
Meters below datum
- Contours: 1 meter Interval
- Datum: Chart Datum (OD Malin - 2.51 m)  
Geographic - WGS84
- Survey Location: Dublin Port
- Survey method: Multibeam echosounder
- Survey date: 21st to 25th of August 2023  
28th and 31st of August 2023  
3rd and 3th of September 2023

**Contractor:**

**HYDROMASTER LTD**  
7 Ballycove Court, Dublin Road  
Ballycove, Co. Dublin  
T: +353 866931047  
E: info@hydromaster.ie

Rev.	Description:	Drawn By:
21/09/2023	0 Issue	TD

**Drawing information:**  
 Project: Dublin Port Quarter bathymetric surveys  
 Client: Dublin Port Company  
 Drawing title: Bathymetric Chart 02 - Quarter 3 - 2023  
 Job No.: 2309\_DP\_03\_01  
 Scale: A0 @ 1:2000  
 Drawing date: 21/09/2023  
 Drawn by: TD