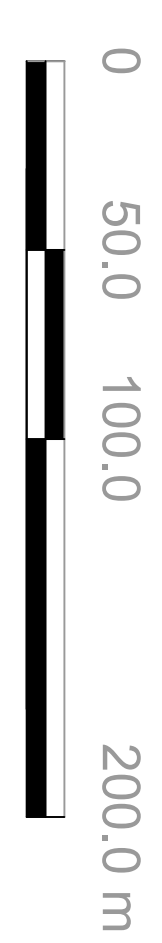
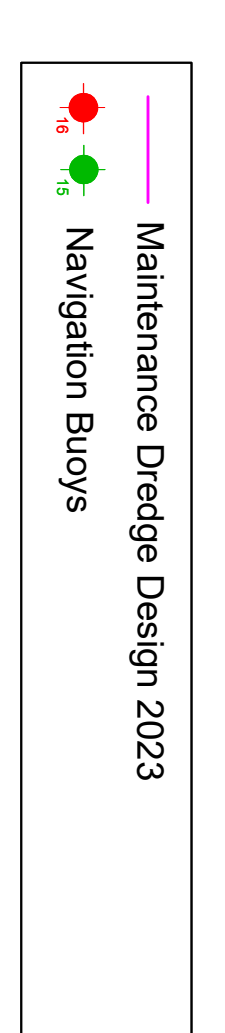
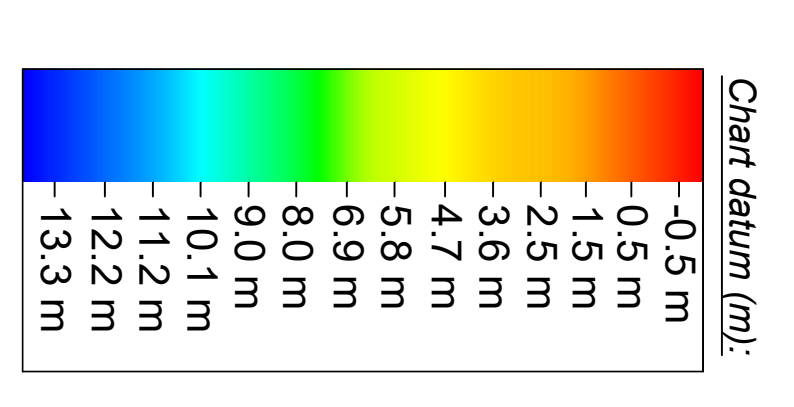


KEY PLAN

Legend:



General notes:


- Soundings: Navigation Depths - Shoal Bias
Meters below datum
- Contours: 1 meter Interval
- Datum: Chart Datum (OD Malin - 2.51 m)
- Projection: Geographic - WGS84
- Survey Location: Dublin Port
- Survey method: Multibeam echosounder
- Survey Date: 21st to 25th of August 2023
28th and 31st of August 2023
3rd and 13th of September 2023

Contractor:

HYDROMASTER LTD
7 Ballycove Court, Dublin Road
Dublin 15, Co. Dublin
Ireland
Tel: +353 8668931047
E: info@hydromaster.ie

Date:	Rev:	Description:	Drawn By:
21/09/2023	0	Issue	TD

Client:



Drawing information:
Client: Dublin Port Company
Project: Dublin Port Quarter bathymetric surveys
Drawing title: Bathymetric Chart 03 - Quarter 3 - 2023
Job No.: 2309_DP_Q3_01
Scale: A0 @ 1:2000
Drawing date: 21/09/2023
Drawn by: TD