

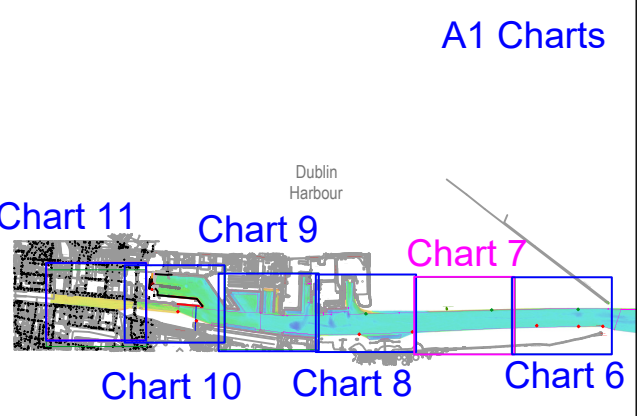
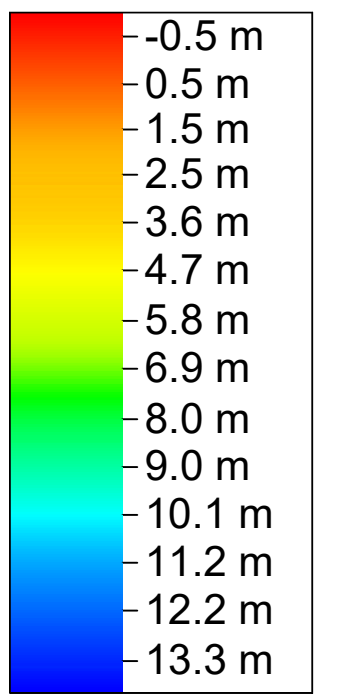


Dublin Port - Bathymetric Chart 07 - Quarter 3 - 2023

KEY PLAN



LEGEND



- Maintenance Dredge Design 2023
- Navigation Buoys



GENERAL NOTES

Soundings: Navigation Depths - Shoal Bias Meters below datum  
 Contours: 1 meter interval  
 Datum: Chart Datum (OD Malin - 2.51 m)  
 Projection: Geographic - WGS84  
 Survey Location: Dublin Port  
 Survey method: Multibeam echosounder  
 Survey Date: 21st to 25th of August 2023  
 28th and 31st of August 2023  
 3rd and 13th of September 2023

Drawing revision

Date:	Rev:	Description:	Drawn By:
21/09/2023	0	Issue	TD

**HYDROMASTER LTD**  
 7 Howley court, Dublin Road  
 Orammore, Co. Galway,  
 Ireland  
 T: +353 866891047  
 E: info@hydromaster.ie

**COMHLAUGHT CHALAFORT  
 ATHA CLIAH  
 DUBLIN PORT COMPANY**

Drawing information

Client: Dublin Port Company  
 Project: Dublin Port Quarter bathymetric surveys  
 Drawing Title: Bathymetry Chart 07 - Quarter 3 - 2023  
 Job No: 2309\_DP\_Q3\_001  
 Scale: A1 @ 1:1500  
 Drawing Date: 21/09/2023  
 Drawn By: TD