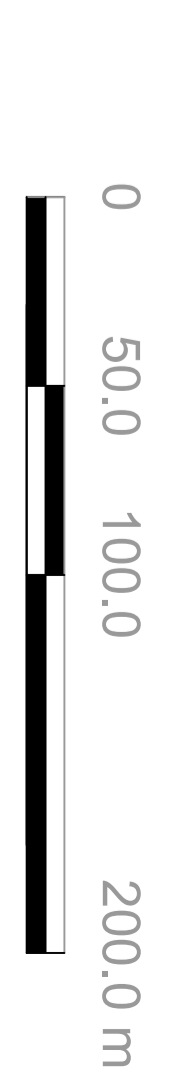
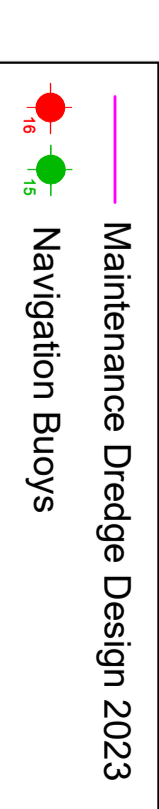
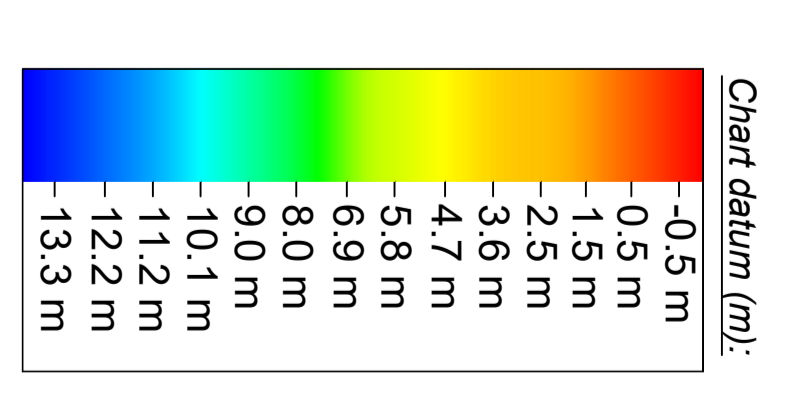


KEY PLAN

Legend:



General notes:


- Soundings: Navigation Depths - Shoal Bias
Meters below datum
- Contours: 1 meter interval
- Datum: Chart Datum (OD Malin - 2.51 m)
Geographic - WGS84
- Projection: Geographic - WGS84
- Survey Location: Dublin Port
- Survey method: Multibeam echosounder
- Survey Date: 03rd, 04th, 08th, 09th and 12th of April 2024

Contractor:



Date:	Rev:	Description:	Drawn By:
17/05/2024	0	Issue	LBFR

Client:



Drawing information:

Client: Dublin Port Company
Project: Dublin Port Quarter bathymetric surveys
Drawing title: Bathymetric Chart 01 - Quarter 2 - April 2024
Job No.: 2404_DP_Q2_01
Scale: A0 @ 1:2000
Drawing date: 17/05/2024
Checked By: MTL