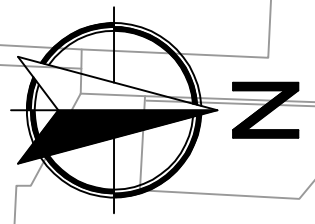
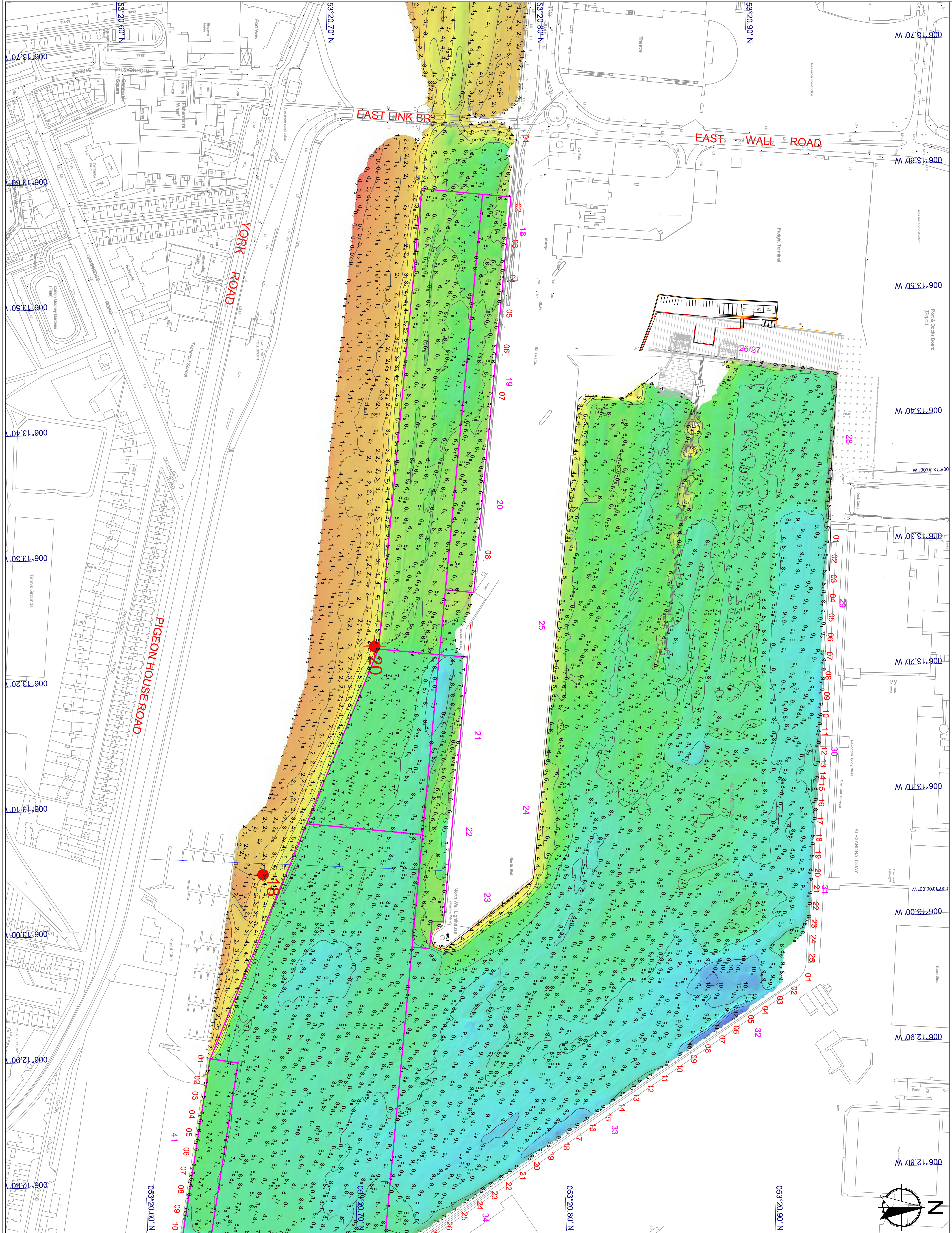


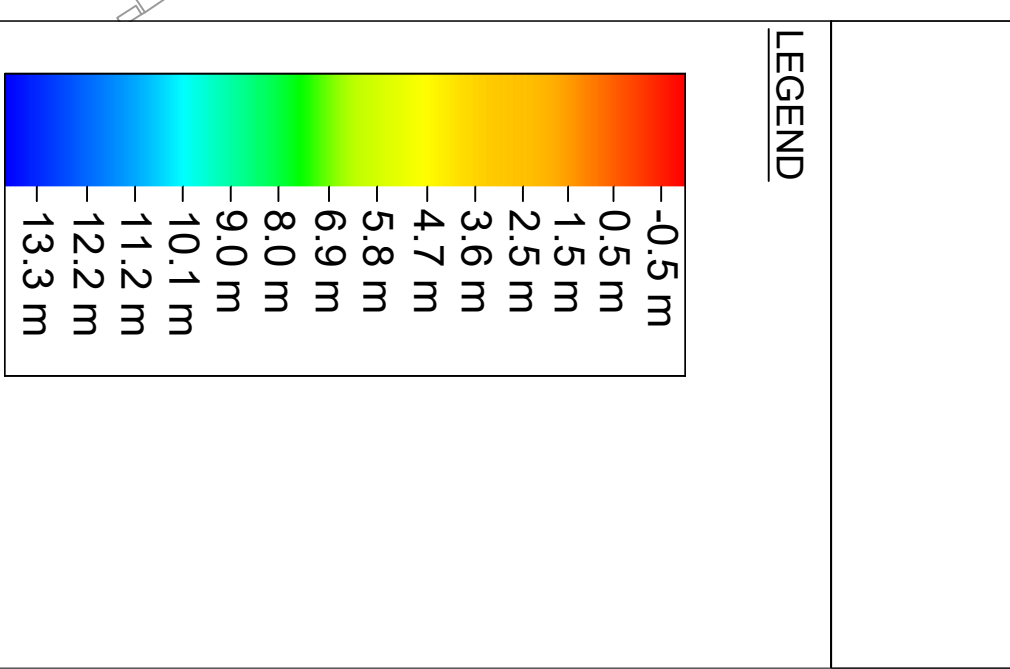
Dublin Port - Bathymetric Chart 10 - Quarter 4 - November 2024



KEY PLAN

A1 Charts

Chart 11, Chart 9, Chart 7, Chart 10, Chart 8, Chart 6



GENERAL NOTES

Soundings: Navigation Depths - Shoal Bias
Meters below datum
1 meter interval
Chart datum (OD Mean) - 2.51 m
Datum: Geographic - WGS84
Projection:

Survey Location: Dublin Port
Survey method: Multibeam echosounder
Survey Date: 20th, 21st and 22nd of November 2024

Drawing revision

Date	Rev	Description	Drawn By
29/11/2024	0	Issue	TOEV

HYDROMASTER LTD
7 Bishops Court, Dublin Road
Crumlin, Co. Dublin
T: +353 866891147
E: info@hydromaster.ie

CALAFORT ATHA CLUATH DUBLIN PORT

Drawing Information
Client: Dublin Port Company
Project: Dublin Port Quarter bathymetric surveys
Drawing Title: Bathymetric Chart 10 - Quarter 4 - November 2024
Job No: 2411_DP_Q4_001
Scale: A1 @ 1:1500
Drawing Date: 29/11/2024
Checked By: MTAJ