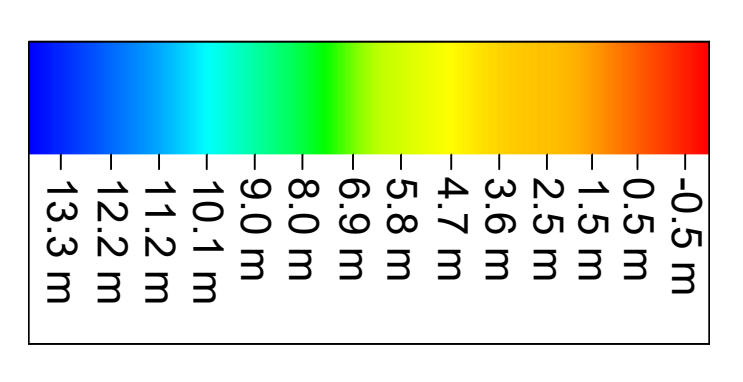


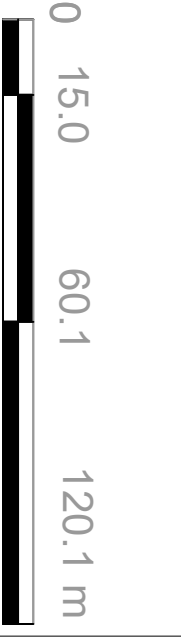
053°20'30" N

LEGEND



- Maintenance Dredge Design 2023
- Navigation Buoys

Scale




GENERAL NOTES

- Soundings: Navigation Depths - Shoal Buss Meters below datum
- Contours: 1 meter interval
- Datum: Chart Datum (OD Mean - 2.51 m)
- Projection: Geographic - WGS84
- Survey Location: Dublin Port
- Survey method: Multibeam echosounder
- Survey Date: 20th, 21st and 22nd of November 2024

Drawing revision

Date	Rev	Description	Drawn By
29/11/2024	0	Issue	TDEV



HDROMASTER LTD
 7 Bonhill Court, Dublin Road
 Dublin 6, Co. Dublin
 T: +353 866893147
 E: info@hdromaster.ie



CALAFORT ATHA CLUATH
DUBLIN PORT

Drawing Information

Client:	Dublin Port Company
Project:	Dublin Port Quarter Bathymetric surveys
Drawing Title:	Bathymetric Chart 11 - Quarter 4 - November 2024
Job No:	2411_DP_Q4_001
Drawing Date:	29/11/2024
Scale:	A1 @ 1:1500
Checked By:	MTAL