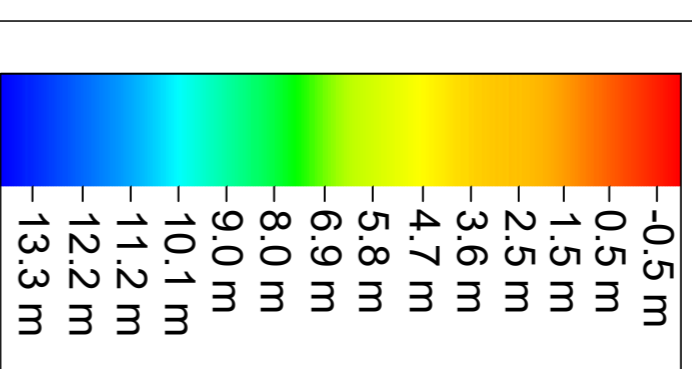
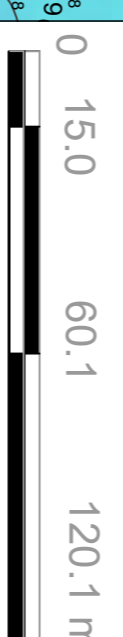


053°20.80' N

LEGEND



- Maintenance Dredge Design 2023
- Navigation Buoys



GENERAL NOTES

- Soundings: Navigation Depths - Shoal Bias  
Meters below datum
- Contours: 1 meter interval
- Datum: Chart datum (OD Mean) - 2.51 m
- Projection: Geographic - WGS84
- Survey Location: Dublin Port  
Mullinshan embankment  
Survey number: 20th, 21st and 22nd of November 2024

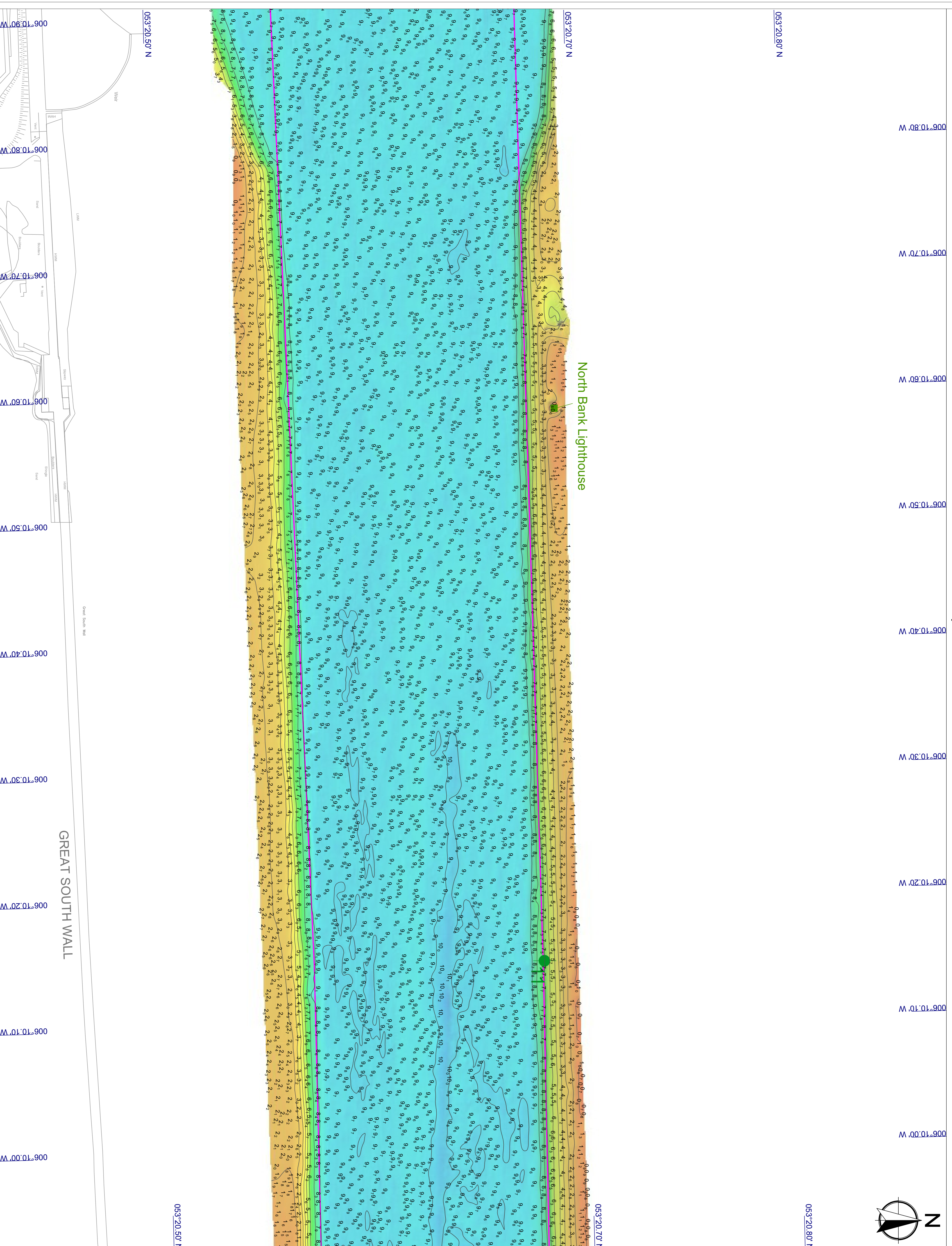
Drawing revision

Date	Rev	Description	Drawn By
29/11/2024	0	Issue	TBEV



Drawing Information

Client:	Dublin Port Company
Project:	Dublin Port Quarter Bathymetric surveys
Drawing Title:	Bathymetric Chart 07 - Quarter 4 - November 2024
Job No:	2411_DP_Q4_001
Scale:	A1 @ 1:1500
Drawing Date:	29/11/2024
Checked By:	MAL



North Bank Lighthouse

053°20.50' N

Great South Wall

GREAT SOUTH WALL

053°20.50' N

006°10.80' W, 006°10.70' W, 006°10.60' W, 006°10.50' W, 006°10.40' W, 006°10.30' W, 006°10.20' W, 006°10.10' W, 006°10.00' W