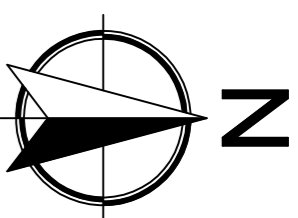


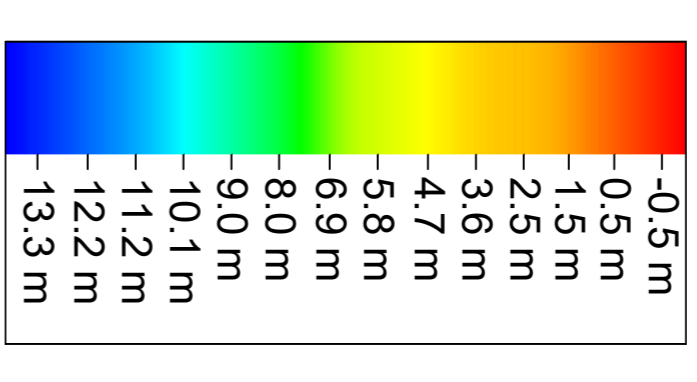
Dublin Port - Bathymetric Chart 08 - Quarter 4 - November 2024

KEY PLAN

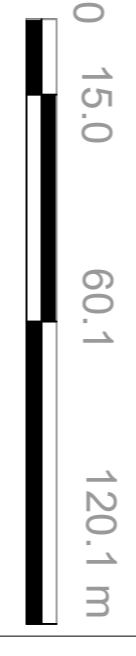
A1 Charts



LEGEND



- Maintenance Dredge Design 2023
- Navigation Buoys




GENERAL NOTES

- Soundings: Navigation Depths - Shoal Bins  
Meters below datum
- Contours: 1 meter interval
- Datum: Chart datum (OD Mean) - 2.51 m
- Projection: Geographic - WGS84
- Survey Location: Dublin Port
- Survey method: Multibeam echosounder
- Survey Date: 20th, 21st and 22nd of November 2024

Drawing revision

Date	Rev	Description	Drawn By
29/11/2024	0	Issue	TDEV



Drawing Information  
 Client: Dublin Port Company  
 Project: Dublin Port Quarter bathymetric surveys  
 Drawing Title: Bathymetry Chart 08 - Quarter 4 - November 2024  
 Job No: 2411\_DP\_Q4\_001  
 Drawing Date: 29/11/2024  
 Scale: A1 @ 1:1500  
 Checked By: MTLA

